

Welcome to the UK





UNITED KINGDOM



ENGLAND



GREAT BRITAIN

What do you notice?

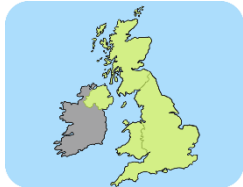


LO: I can name and locate the countries of the UK on a map.

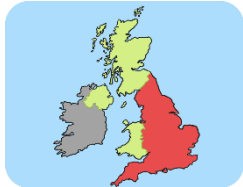
Success Criteria

- I can tell my partner the names of the four countries of the UK.
- I can begin to tell my partner the names of the main seas around the UK.
- I can use my map skills to locate (find) the four countries of the UK and name their capital cities.
- I can understand that the UK is an island.

Key Words



The United Kingdom



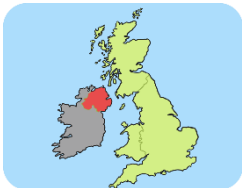
England



Scotland



Wales



Northern Ireland



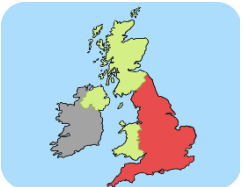
island



Europe



seas and oceans



country



continent



capital city



equator

Welcome to the UK

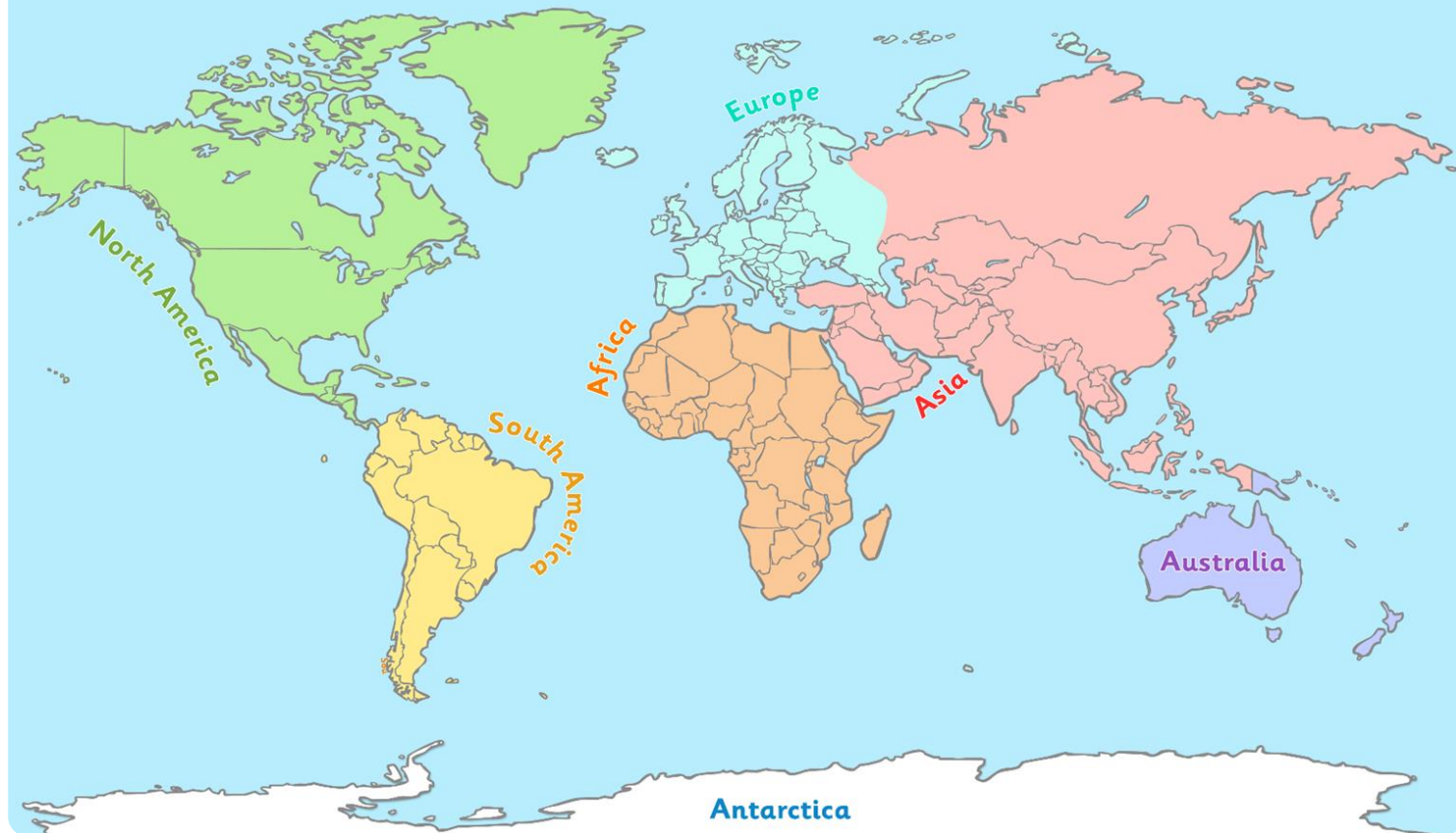
Where do you live?



Our World




What continent is the UK in?





Map of the UK


National Flags




England



Scotland




Wales



Northern
Ireland

National Symbols




lion

England



thistle

Scotland



dragon


Wales



shamrock

Northern
Ireland


Country Challenge



England	Scotland	Wales	Northern Ireland

Can you move each of the pictures to the correct column for which country they represent?

Amazing Atlases!

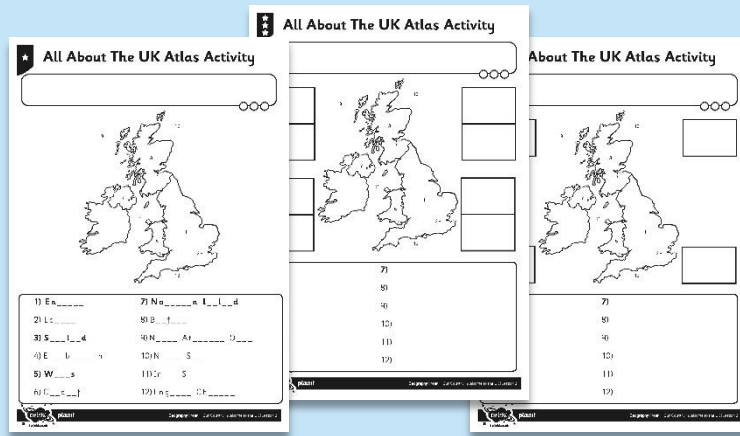


Use an atlas (or the UK map in the folder) to label your map of the UK with:

- country names
- capital cities
- seas

Challenge:

Can you draw the national flags on your map for each country?



What do you think?



How are the countries of the UK
different from each other?

How might they be **similar** to
each other?

